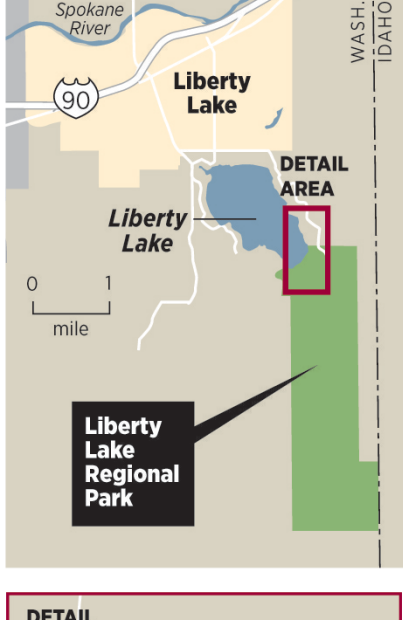


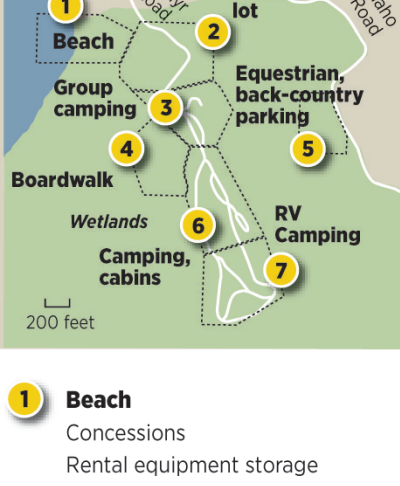
Liberty Lake Regional Park proposed master plan

Spokane County Parks and its designers recently developed a proposed master plan for Liberty Lake Regional Park.

Here are some of the concepts that were presented to Liberty Lake residents at an open house last week. The plans will be finalized in the coming months.



PLAN DETAIL



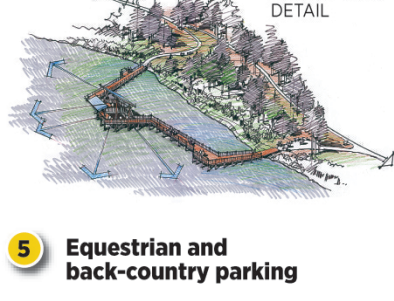
- 1 Beach**
 - Concessions
 - Rental equipment storage
 - Restrooms
 - Picnic/shade shelters
 - Fishing platform
 - Kayak launch area



- 2 Parking lot**
 - Environmental learning center
 - Community meeting space
 - Improved access road
 - Overhead park gateway
 - Security gate
 - Improved parking lot
 - Rain garden
 - Hill slide
 - Nature playground
 - Park information kiosk

- 3 Group camping**
 - Shelter/outdoor classroom
 - Group camping tent sites
 - Group camping bathroom
 - ADA parking
 - Overflow tent, trailhead and park parking lot

- 4 Boardwalk**
 - Upgraded amphitheater
 - New boardwalk
 - Lake and wetland views
 - Environmental outdoor classroom/observation tower/birdwatching tower
 - Open water habitat viewing opportunity



- 5 Equestrian and back-country parking**
 - Parking for eight trailers
 - Winter closure gate
 - 32 trailhead parking spaces
 - Picnic tables
 - Kiosk with information, trail map
 - Pedestrian/equestrian trails (separate)
 - Bathroom

- 6 Camping, cabins**
 - ADA restroom
 - Cabin sites
 - Tiny home sites
 - Group fire ring
 - Tent camping sites
 - Bird observation structure and interpretation signage

- 7 RV camping**
 - Parking for overflow camping vehicles
 - ADA restroom and shower facility
 - ADA RV camping spot
 - Park kiosk and pay station
 - Existing pull-through RV camping spots

Drawings by Bernardo Wills Architects

Sources: Bernardo Wills Architects; Spokane County Parks, Recreation and Golf

MOLLY QUINN/THE SPOKESMAN-REVIEW