







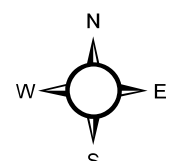

Initiative 502 Potential Marijuana Retail Allowed Areas **DRAFT**

DATE: January 09, 2013
USER: Planning & Development

Legend

-  Potential Allowed Marijuana Retail Areas*
-  Highway
-  Arterial
-  Local Street
-  River
-  Municipal Boundary

*This IS NOT a regulatory map and is for general illustration purposes only. The boundary is compiled by creating buffers around various data sources. This represents the best available data. Numerous data sets, including childcare and public facilities, are prone to frequent change and may not be completely represented in the map. A site specific analysis should be done on any property to ensure compliance.



THIS IS NOT A LEGAL DOCUMENT:
The information shown on this map is compiled from various sources and is subject to constant revision. Information shown on this map should not be used to determine the location of facilities in relationship to property lines, section lines, streets, etc.

