




# Antoine Peak Trails and Public Access Plan

## Proposed New Trails and Trail Closures

-  Existing Trails to be Kept
-  Trails to be Closed (Proposed)
-  Trails to be Built (New, Proposed)

 BPA Access Route

 Roads

 Contours

 Antoine Peak Conservation Area


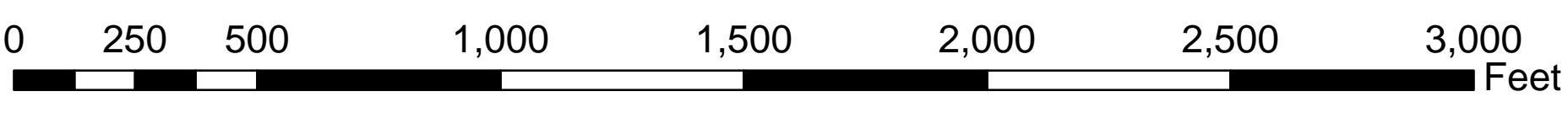
 Public Access

 New Proposed Trailhead

 Parking

 New Proposed Parking

 Ranger House



Spokane County Geographic Information Systems - Map Produced: May 2014

